









# HANGING ROCK BATTLEFIELD TRAIL



Prepared by the Roanoke Valley Alleghany Regional Commission, July 23, 2010

\*The Hanging Rock Battlefield Trail is a crushed aggregate stone or wood chip surface. For more information, please visit [www.greenways.org](http://www.greenways.org)

-  Hanging Rock Battlefield Trail
-  Road
-  Highways
-  Park

-  Kiosk
-  Restrooms
-  Parking
-  Picnic Table

Distance: 1.7 Miles

