











ROANOKE RIVER SALEM GREENWAY



Prepared by the Roanoke Valley Alleghany Regional Commission July 29, 2010

**The Roanoke River Salem Greenway is a paved surface and wheelchair accessible. For more information, please visit www.greenways.org*

	Roanoke River - Salem		Kiosk
	Future Completion		Restrooms
	Road		Parking
	Highways		Picnic Table
	Rail		
	Park		

Distance: 0.5 Miles

